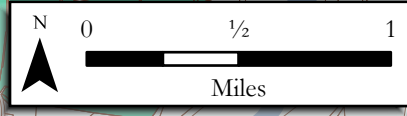
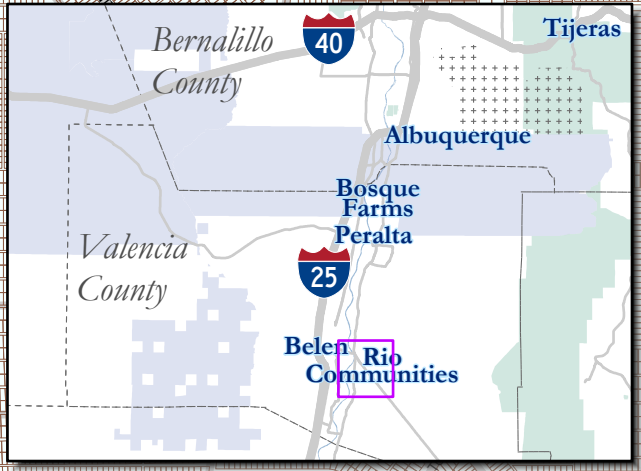
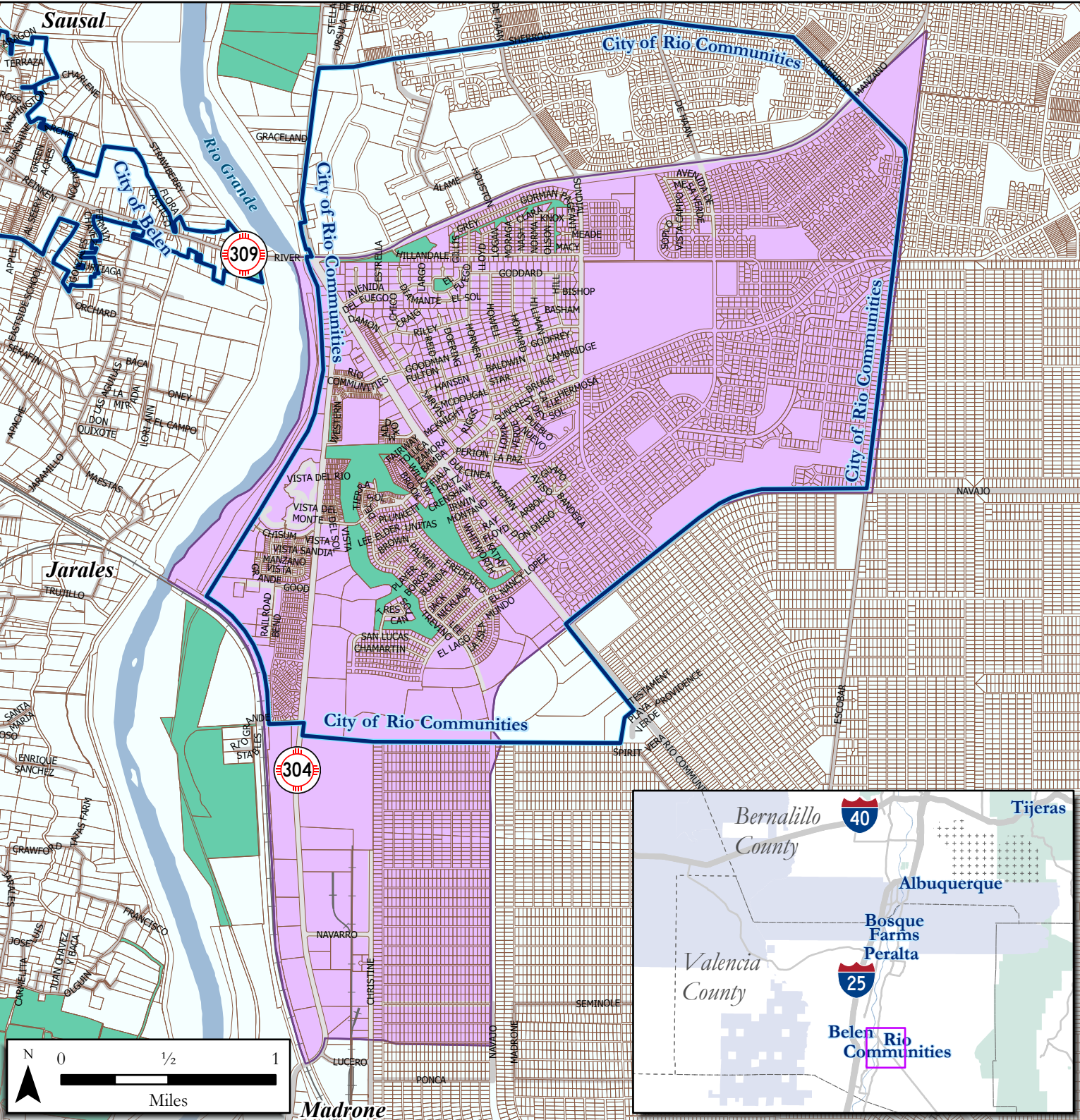




Designated Qualified Opportunity Zones: Rio Communities

Tax Cuts and Jobs Act of 2017 (Public Law no. 115-97)

Map by MRCOG
March 2022



- Opportunity Zone
- Municipal Boundary
- Parcel
- Park parcel (Land use code 13)
- Road Centerline
- Rio Grande
- County Boundary
- Rail Runner
- Other Rail
- Tribal Area
- Airport
- Kirtland Air Force Base
- National Forest, Monument, Park, or Wildlife Refuge

Opportunity Zones are qualified census tracts that are designated as eligible for tax incentives by the Secretary of the Treasury. The purpose of Opportunity Zones is to spur economic development and job creation in low-income and undercapitalized communities.

Opportunity Zone data sources: New Mexico Economic Development Department (NMEDD); Earth Data Analysis Center (EDAC); US Census Bureau.
Other data sources: MRCOG (MRMPO, RMRD, RPP); USDOT; USGS; NMDFA; NMDOT; NMTRD; Tribal, County, and Local Entities.